PLAN SHOWING THE SUBDIVION AND PROPOSED CONSTRUCTION OF RESIDENTIAL BUILDING AT PLOT NO. 17, GIRIJA NAGAR IN S.NO. 73/16, ERNAVOOR VILLAGE, THIRUVOTTIYUR MUNICIPALITY LIMIT

OWNER: MR: S.A. AHAMED JOHN

SCALE: 1:100

SCRUTINY PLAN
A1/21658/95
11/10/95

Planning Permit No. A/20228/114/96

APPROVED
SUBJECT TO THE CONDITIONS IN THIS OFFICE LETTER.
No. A1/21658/95 Date 26-3-96
FOR MEMBER SECRETARY
MADRAS METROPOLITAN DEVELOPMENT AUTHORITY
MADRAS - 600 008.
26/3/96



ELEVATION

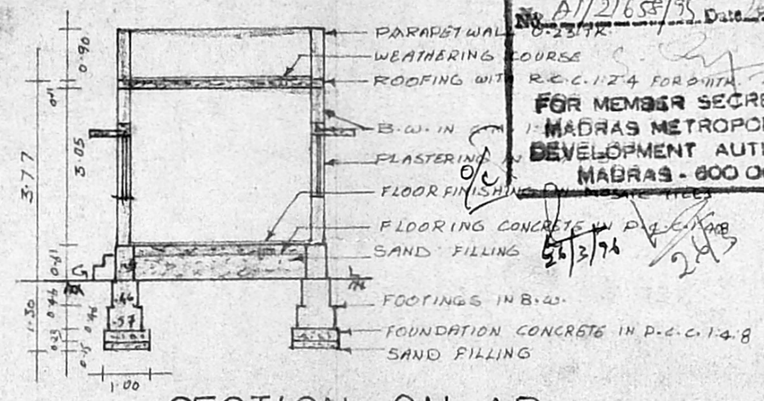

SECTION ON AB

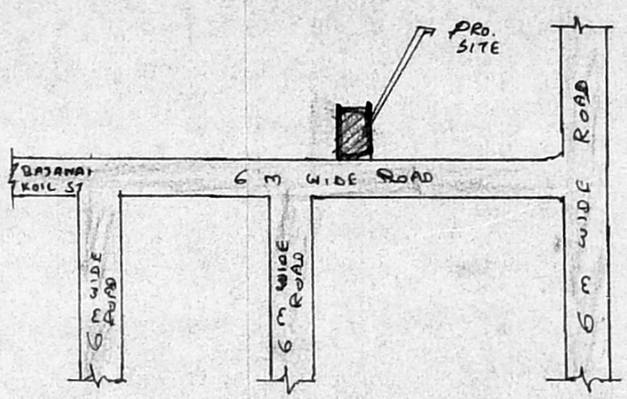

KEY PLAN
(NOT TO SCALE)

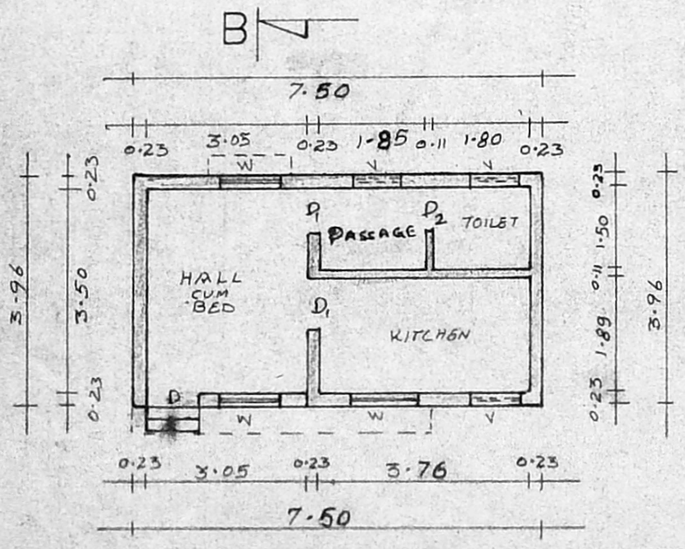

PLAN

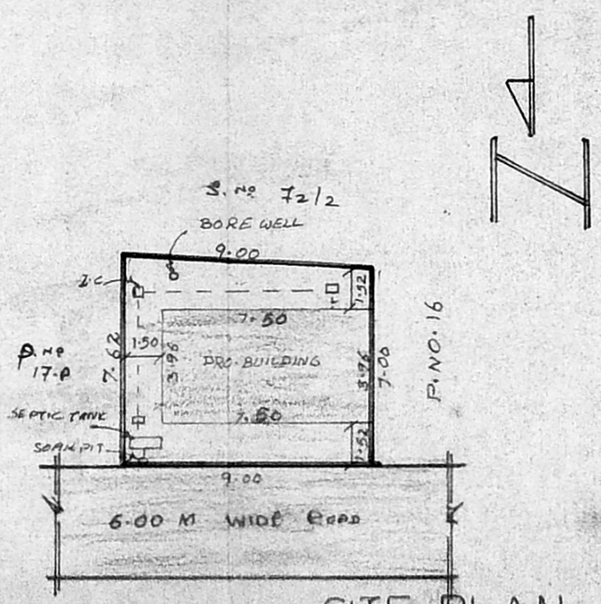

SITE PLAN
SCALE 1:200

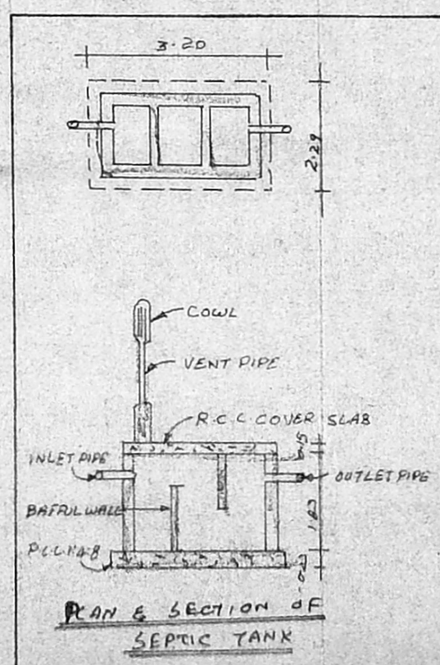

PLAN & SECTION OF SEPTIC TANK

D - DOOR	1.00 x 2.13
D1 - DOOR	0.91 x 2.13
D2 - DOOR	0.76 x 2.13
W - WINDOW	1.22 x 1.22
V - VENTILATOR	0.91 x 0.61

SITE AREA	65.79 mt²
PRO. CONSTRUCTION AREA	29.70 mt²
PLOT COVERAGE	45%
F.S.I	0.45

NOTE
ALL MEASUREMENTS ARE IN METRE
SITE MEASUREMENTS ARE IN AS PER SITE CONDITION

(MR. S.A. AHAMED JOHN)
OWNER

S. SAMPATH KUMAR,
Licensed Surveyor,
No. 1786193/F2.
Thiruvottiyur Municipality
L.B.S.